



 Boundary

|  Boundary 126.53 ac

SOIL CODE	SOIL DESCRIPTION	ACRES	%	CPI	NCCPI	CAP
Tf	Tinn clay, 0 to 1 percent slopes, frequently flooded	52.41	41.42	0	46	5w
LeB	Leson clay, 1 to 3 percent slopes	35.55	28.1	0	44	2e
HoB	Houston Black clay, 1 to 3 percent slopes	25.39	20.07	0	62	2e
HeB	Heiden clay, 1 to 3 percent slopes	13.18	10.42	0	41	3e
TOTALS		126.53(*)	100%	-	48.13	3.35









(*) Total acres may differ in the second decimal compared to the sum of each acreage soil. This is due to a round error because we only show the acres of each soil with two decimal.

Capability Legend

Increased Limitations and Hazards

Decreased Adaptability and Freedom of Choice Users

Land, Capability

								
	1	2	3	4	5	6	7	8
'Wild Life'	•	•	•	•	•	•	•	•
Forestry	•	•	•	•	•	•	•	
Limited	•	•	•	•	•	•	•	
Moderate	•	•	•	•	•	•		
Intense	•	•	•	•	•			
Limited	•	•	•	•				
Moderate	•	•	•					
Intense	•	•						
Very Intense	•							

Grazing Cultivation

(c) climatic limitations (e) susceptibility to erosion

(s) soil limitations within the rooting zone (w) excess of water